

25 12.5 0 25 50 75
Kilometers
Projection: UTM51,WGS 84

PALAWAN

Puerto Princesa City

Cagayancillo

Cawili

Tubbataha Reef
National Marine Park

SULU SEA




Cagayan
de Sulu


ZAMBOANGA
DEL NORTE

MALAYSIA

**Cagayan Ridge
Marine Biodiversity
Conservation Corridor**

LEGEND

-  Seascape
-  Corridor Planning Boundary
-  Coastline



Sources of Information:

Seascape, Corridor Planning Boundary: CI-Philippines
Coastline: NAMRIA
Digital data of the above: CI-Philippines

Note: Administrative boundaries are not authoritative

